

The Continental Obelisk Grid and the Babylonian Elite who Control the United States

by Jeremy James



**President Obama with the Prime Minister of Italy,
October, 2016, facing the Washington Monument.**

As we have shown in previous studies of the obelisks of London and Rome, a Babylonian Elite control the governments of the world from behind the scenes.

In accordance with their ancient religious system, a series of obelisks is installed in selected locations in honor of their god, Baal. These locations are chosen by reference to the Masonic principle, "point within a circle", and arranged in a pattern that can be extended indefinitely. Wherever they are found, these shrines proclaim in the language of the ancient mysteries the supremacy of Baal and his sovereignty over the territory marked by his symbols.

Satan wants to emulate the One True God and imitate all that He does. His religion has existed since ancient times and is promoted in secret from one generation to the next by his ambitious band of followers. It never changes since Satan wants to imitate the One True God (Who never changes).

To the outside observer, Rome is 'Catholic' and London is 'Protestant', but the same Elite control both. This is why the same obelisk patterns, installed in accordance with their "point within a circle" principle, are found in both locations.

As we will demonstrate in this paper, they also control the US.

We have a lot of ground to cover in this paper, so we will not repeat the explanatory information given in our earlier papers on London and Rome. Readers who are not already familiar with those papers will find them listed in the Index of www.zephaniah.eu (numbers 56, 124, 133 and 148).



The basic idea to bear in mind is that the patterns have been worked out in general terms well in advance, when perhaps only a few obelisks have been set in place. This ensures that key geographical locations can be reserved, often for several decades, before their designated monuments are finally installed. All public monuments, not just obelisks, are located by reference to this network, thereby assigning all honor and glory to Baal.



The Babylonian Elite do not recognize national boundaries but consider the entire earth to be their property and the property of their god. This means that obelisks on either side of a national boundary are located according to a common framework.


Example 1 – Raleigh and Buffalo

This example describes the circumference of a circle with three obelisks (at Buffalo, Bunker Hill, and Fort Mott), through the center of which runs a line connecting an obelisk in Raleigh, NC, and the Washington Monument in Washington DC.

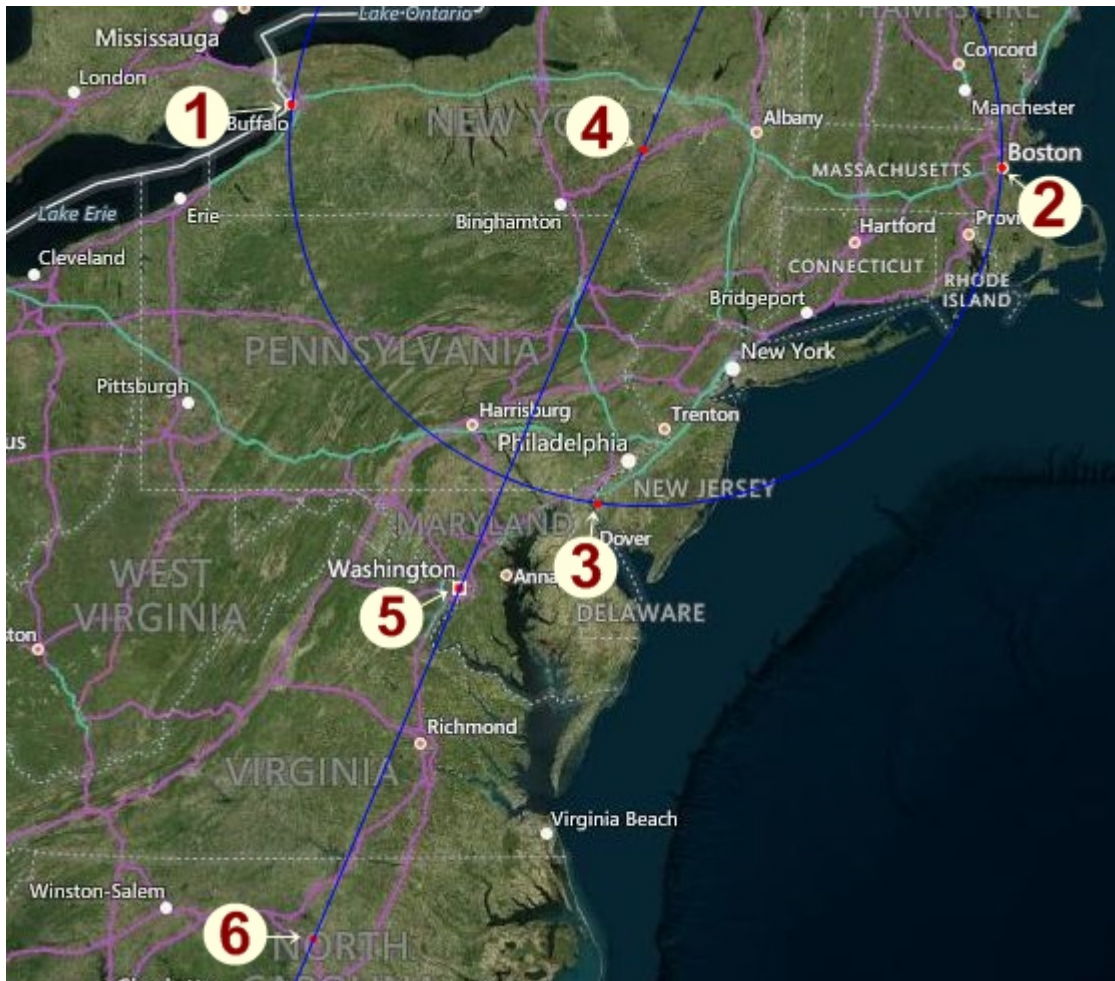
Of the five obelisks in this example, two are among the **largest in the world** – the Washington Monument in Washington DC and the Bunker Hill monument in Boston.

	
<p>McKinley Monument, Buffalo - 96 ft</p>	<p>Bunker Hill, Boston - 221 ft</p>

	
<p align="center">Fort Mott, New Jersey - 85 ft</p>	<p align="center">State Capitol, Raleigh - c.40 ft</p>


<p align="center">Washington Monument, Washington D.C. - 555 ft (plus an additional 111 ft underground = 666 ft)</p>

The map overleaf shows the common circle on which three of the obelisks – at Buffalo, Bunker Hill, and Fort Mott – are located, the center of the circle in question (point 4), and the line connecting the center with the remaining two obelisks – the Washington Monument and the monument at the State Capitol in Raleigh.



We can prove that the line connecting points 4, 5 and 6 is perfectly straight, as follows:

Proof of a straight line:

Distance between the Center (point 4) and Raleigh Obelisk (point 6)
= **2,652,357** ft

Distance between the Center (point 4) and Washington Monument (point 5)
= **1,428,206** ft

Distance between Washington Monument and Raleigh Obelisk
= **1,224,151** ft

$$1,428,206 + 1,224,151 = 2,652,357 \text{ [i.e. a straight line}^1\text{].}$$

All measurements and geographical locations can be checked by the reader on Google Earth.

¹ Note: A straight line is a line without curvature, the shortest distance between two points. Three locations (A, B, and C) on the same plane are in alignment if the distance between A and B, when added to the distance between B and C, is equal to the distance between A and C.

It must have taken considerable planning and careful engineering to achieve this outcome. The Elite aligned the center of a circle comprising three huge obelisks with two other obelisks located a very long distance away, one of which happens to be the largest in the world. [Appendix A gives the geographical co-ordinates of all of the obelisks featured in our examples.]

Location of center of circle in Example 1

Near Colliersville, New York, on Route 88.

Co-ordinates: **42.29.01.96 N 74.58.44.78 W**

Radius of Circle
(Buffalo/Bunker Hill/Fort Mott)
= **1,058,515 ft**

Area of Circle
= 125,000 square miles.

Distance between obelisks located furthest apart
(Raleigh and Buffalo) = 490 miles.

Example 2 – Montreal and Petersburg, VA

This example describes the circumference of a circle with three obelisks (Washington Monument, Fort Mott, and the US Regulars Monument at Gettysburg), through the center of which runs a line connecting the largest obelisk in Montreal, Canada, and a notable Confederate obelisk in Petersburg, Virginia.

In this example we retain two of our previous obelisks – the massive Washington Monument and the huge obelisk at Fort Mott – and show how they participate in another remarkable alignment. By incorporating the Pioneers Obelisk in Montreal, Canada, it shows also how the Babylonian network is designed to extend beyond (or simply ignore) international boundaries.

		
<p>Pioneers Obelisk, Montreal, Canada - 41 ft</p>	<p>Washington Monument</p>	<p>Fort Mott Obelisk</p>
		
<p>Monument to US Regulars, Gettysburg - 85 ft</p>	<p>William Mahone Monument, Petersburg, Virginia - c.22 ft</p>	

"...he hath appointed a day, in the which he will judge the world in righteousness by that man [Christ Jesus] whom he hath ordained; whereof he hath given assurance unto all men, in that he hath raised him from the dead."

- Acts 17:31



- 1 = Pioneers Obelisk, Montreal
- 2 = Obelisk at Fort Mott, New Jersey
- 3 = Center of circle on which Obelisks 2-5-6 sit.
- 4 = Mahone Obelisk, Petersburg, Virginia
- 5 = Washington Monument, DC
- 6 = US Regulars Obelisk, Gettysburg

Proof of Straight Line:

Distance between point 1 and point 4 = **3,194,605** ft
 Distance between point 3 and point 4 = **851,080** ft
 Distance between point 3 and point 1 = **2,343,525** ft

$$851,080 + 2,343,525 = 3,194,605 \text{ [i.e. a straight line]}$$

All measurements and geographical locations can be checked by the reader on Google Earth.

Location of center of circle

Gunpowder Falls State Park, Maryland
Co-ordinates: **39.26.17.46 N 76.26.58.37 W**

Radius of Circle
= **259,840 ft**

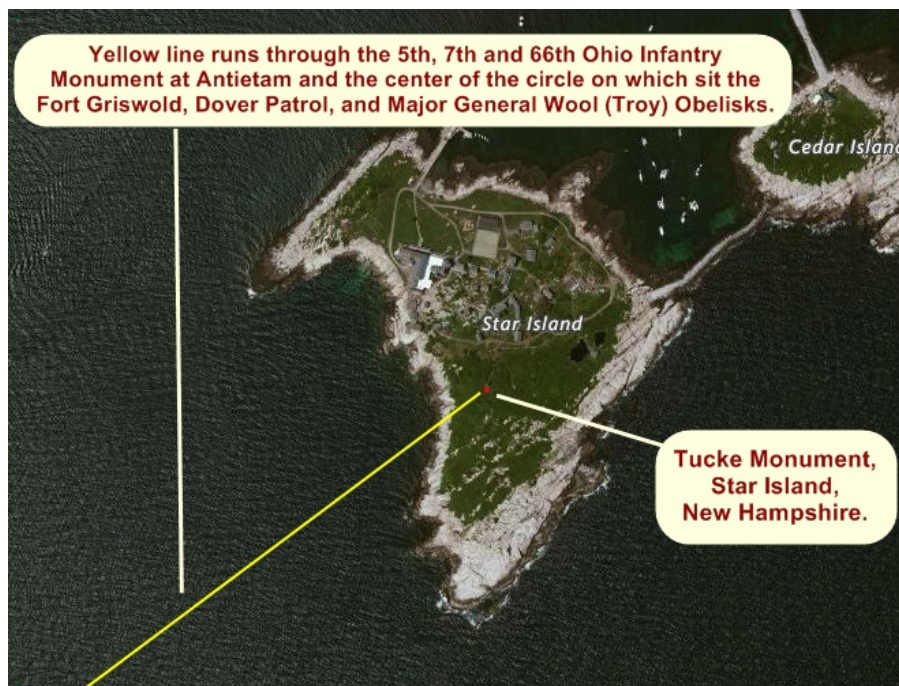
Area of Circle
= 7,600 square miles.

Distance between obelisks located furthest apart
(Mahone and Pioneers) = 605 miles.

Example 3 – Antietam and a Small Island

This example describes the circumference of a circle with three obelisks (Dover Patrol in Brooklyn, NY, Fort Griswold, CN, and Major General Wool in Troy, NY), through the center of which runs a line connecting a large obelisk at Antietam and an unusually tall obelisk on a small island off the coast of New Hampshire.

Our next example shows the same standard pattern, this time involving a famous monument at Antietam and an obelisk – Tucke Monument – erected in a very unlikely place, a small island off the coast of New Hampshire:





**Tucke Monument,
Star Island, NH – 46 ft**



**Dover Patrol Monument,
Brooklyn, NY - 75 ft**



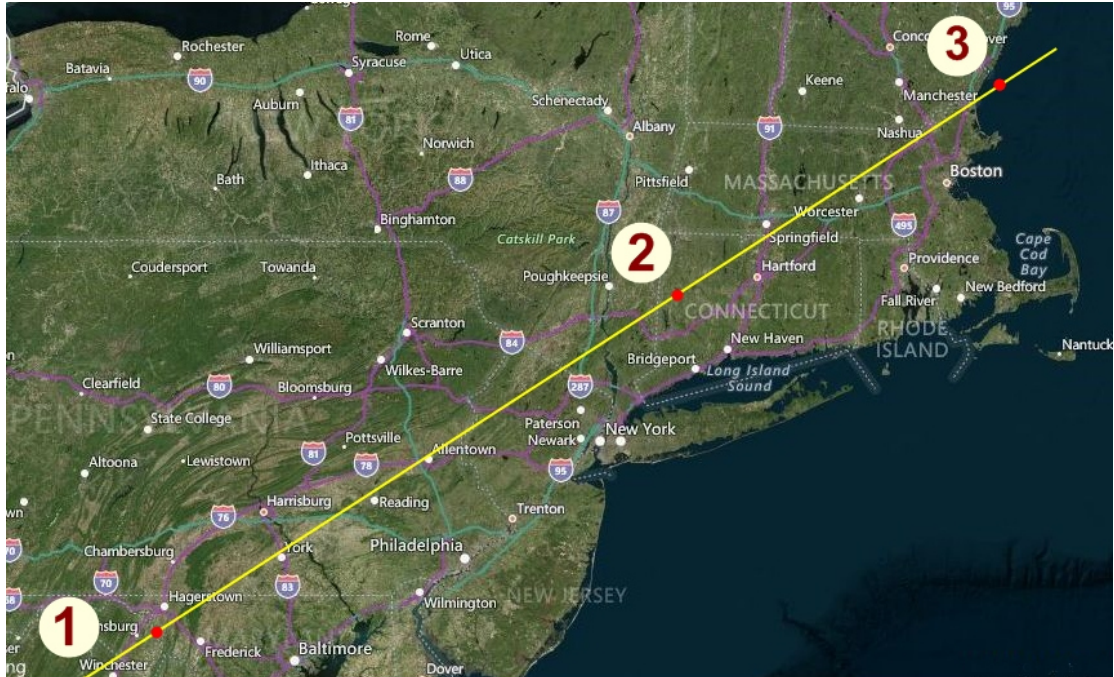
**Groton Monument,
Fort Griswold, CN - 135 ft**



**Major General Wool Monument,
Troy, NY - 76 ft**



**5th, 7th and 66th Ohio Infantry
Monument, Antietam - 23 ft**



- 1 = Obelisk at Antietam**
- 2 = Center of Circle [i.e. point 4 of chart overleaf]**
- 3 = Obelisk on Star Island, NH.**

Proof of a straight line:

Distance between point at Antietam and point at Star Island = **2,338,942 ft**
 Distance between point at Star Island and Center [see overleaf] = **919,371 ft**
 Distance between point at Antietam and Center [see overleaf] = **1,419,571 ft**

$$919,371 + 1,419,571 = 2,338,942 \text{ [i.e. a straight line]}$$

All measurements and geographical locations can be checked by the reader on Google Earth.

"There is no fear of God before their eyes." – Romans 3:18



- 1 = Major General Wool Obelisk**
- 2 = Fort Griswold Obelisk**
- 3 = Dover Patrol Obelisk**

Location of center of circle

In a forest about a mile west of Gaylordsville, NY.
 Co-ordinates: **41.39.11.00 N 73.30.30.23 W**

Radius of Circle
 = **406,210 ft**

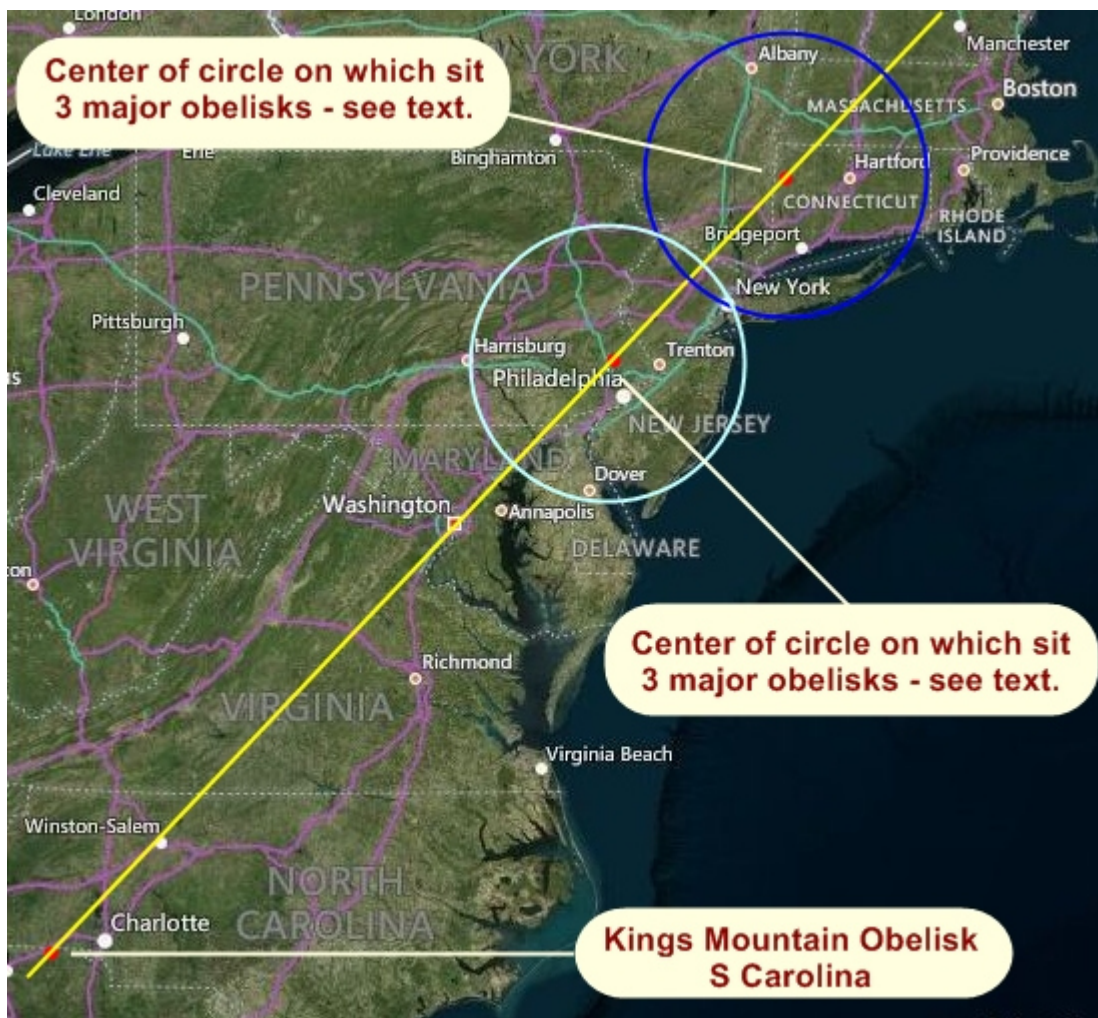
Area of Circle enclosing 3 Obelisks
 = 18,000 square miles.

Distance between obelisks furthest apart
 (Antietam and Tucke) = 443 miles.

Example 4 – Cleopatra's Needle and Kings Mountain

This example describes the straight line connecting the massive obelisk at Kings Mountain, SC, with the centers of two circles, A and B. The circumference of Circle A comprises Cleopatra's Needle in Central Park, NY, the obelisk at Fort Griswold, CN, and the Major General Wool obelisk in Troy, NY, while the circumference of Circle B comprises Cleopatra's Needle, the Dauphin County obelisk at Harrisburg, PA, and the huge obelisk at High Point, NJ.

With an average height of 115 feet, the 6 obelisks in this example are among the most prestigious in N America. They include the ancient Egyptian obelisk in Central Park, New York City, known as 'Cleopatra's Needle'. The line runs from the massive Kings Mountain obelisk in S Carolina, all the way to Connecticut (It is not unusual for a line to traverse six or seven states):



Obelisks in Blue Circle: Major General Wool, Fort Griswold, and Cleopatra's Needle
Obelisks in Lighter Circle: Cleopatra's Needle, Dauphin County, and High Point.



**Original Egyptian Obelisk,
New York City - 69ft**



**Major General Wool Monument,
Troy, NY - 76ft**



**High Point Obelisk,
New Jersey - 220ft**



**Kings Mountain National Military Park
South Carolina - 83ft**



**Dauphin County Obelisk
Harrisburg, PA - 110ft**



**Groton Monument,
Fort Griswold, CN - 135ft**



- 1 = Major General Wool Obelisk
- 2 = Fort Griswold Obelisk
- 3 = Cleopatra's Needle
- 4 = Dauphin County Obelisk
- 5 = High Point Obelisk

Proof of a straight line:

Distance between Kings Mountain obelisk and point 6 = **3,314,992** ft
 Distance between Kings Mountain obelisk and point 7 = **2,551,281** ft
 Distance between point 6 and point 7 = **763,711** ft

$$2,551,281 + 763,711 = 3,314,992 \text{ [i.e. a straight line]}$$

Location of centers of circles:

Point 6 - **41.43.59.64 N 73.22.59.19 W**

Radius from point 6 = **382,575** ft

Point 7 - **40.15.55.94 N 75.21.30.88 W**






Radius from point 7 = **430,230** ft

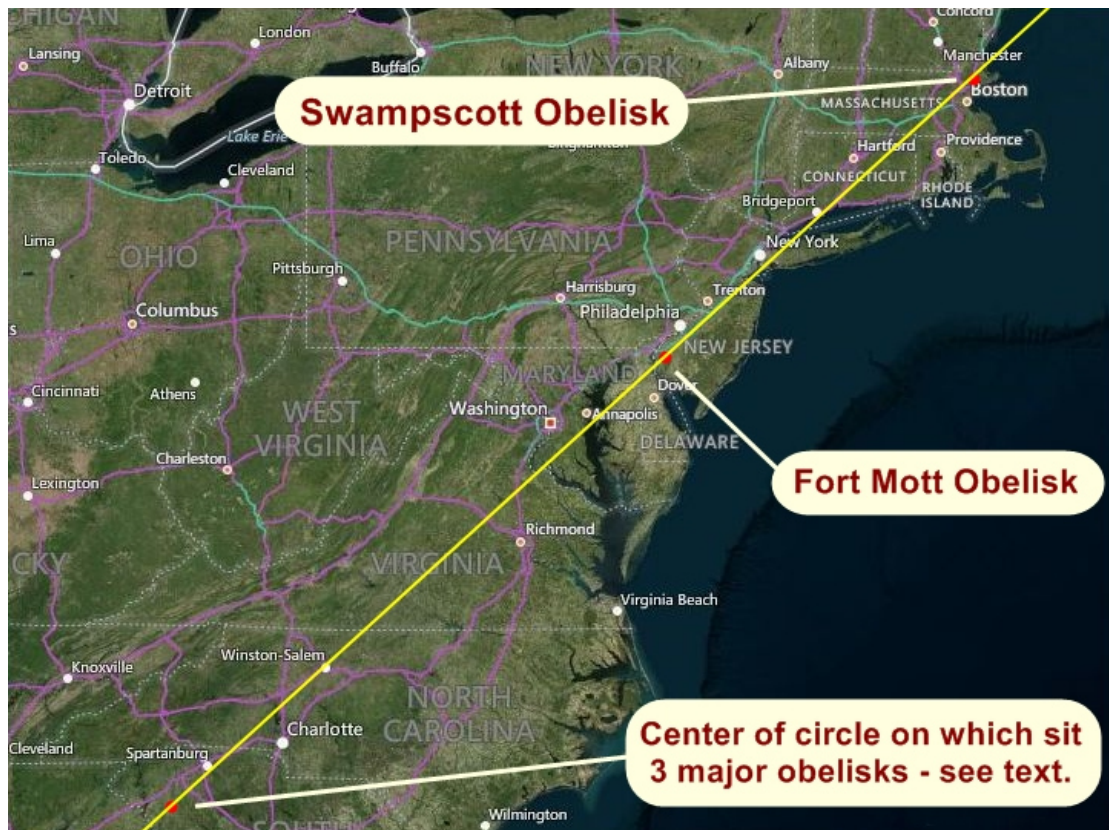
All measurements and geographical locations can be checked by the reader on Google Earth.

Example 5 – Asheville and Augusta

This example describes the straight line connecting the massive obelisk at Fort Mott, NJ, the Civil War obelisk at Swampscott, Massachusetts, and the center of the circle on whose circumference sit the Signers Obelisk in Augusta, Georgia, the Vance Obelisk in Asheville, NC, and the obelisk at Kings Mountain, SC.

In this example, the line again commences in the deep south but has its locus, not on an obelisk, but at the center of a circle. It then passes through two remote obelisks – Fort Mott in New Jersey and Swampscott, Massachusetts, on the Atlantic seaboard. In all, the configuration stretches 864 miles from Georgia to Massachusetts.

		
<p>Vance Obelisk Asheville, N Carolina c65ft</p>	<p>Fort Mott, NJ</p>	<p>Kings Mountain, SC</p>
		
<p>Signers Monument, Augusta, Georgia - 50ft</p>	<p>Soldiers Monument, Swampscott, MA - 30ft</p>	



Proof of Straight Line:

Distance between Center of circle and Swampscott obelisk = 4,392,546 ft
 Distance between Center of circle and Fort Mott obelisk = 2,743,585 ft
 Distance between Swampscott and Fort Mott obelisks = 1,648,961 ft

$$2,743,585 + 1,648,961 = 4,392,546 \text{ [i.e. a straight line]}$$

All measurements and geographical locations can be checked by the reader on Google Earth.

"He shall break also the images [*matstsebah*, obelisks] of Bethshemesh [On/Heliopolis], that is in the land of Egypt; and the houses of the gods of the Egyptians shall he burn with fire."

– Jeremiah 43:13



- 1 = Vance Obelisk, Asheville, N Carolina
- 2 = King's Mountain Obelisk, S Carolina
- 3 = Signers Obelisk, Augusta, Georgia

Location of center of circle:
 Co-ordinates of center of circle (point 4 above):
34.29.36.66 N 82.27.48.79 W

Radius of Circle
 = **401,817 ft**

Example 6 – Charleston and Bunker Hill

This example describes the straight line connecting the imposing obelisk at Charleston, SC, with the centers of two circles, A and B. The circumference of Circle A comprises the massive obelisk at Bunker Hill and the huge obelisks at Fort Griswold, CN, and High Point, NJ, while the circumference of Circle B comprises the gargantuan Washington Monument, the US Regulars obelisk at Gettysburg, and the Dauphin County obelisk at Harrisburg, PA.





Our final example links an astonishing compendium of massive obelisks across several states. If we exclude the Washington Monument (at 555ft), they have an average height of **135ft**. The baby, at 42 feet, is the obelisk in Washington Square, Charleston, S Carolina, known as the Washington Light Infantry Monument. Charleston was the home of two of the most influential figures in American Freemasonry in the 19th century, Albert Pike and Albert Mackey.

Bunker Hill etc Circle



- Point 1 – Bunker Hill**
- Point 2 – Fort Griswold**
- Point 3 – High Point**

Dauphin etc Circle



- Point 1 – Dauphin Obelisk
- Point 2 – US Regulars Obelisk
- Point 3 – Washington Monument

"And the high places that were before Jerusalem, which were on the right hand of the mount of corruption, which Solomon the king of Israel had builded for Ashtoreth the abomination of the Zidonians, and for Chemosh the abomination of the Moabites, and for Milcom the abomination of the children of Ammon, did the king defile."

- 2 Kings 23:13



Proof of a straight line:

Distance between obelisk at Charleston and red circle center = **4,123,001ft**
 Distance between obelisk at Charleston and blue circle center = **2,739,283ft**
 Distance between the two centers = **1,383,718ft**

$$2,739,283 + 1,383,718 = 4,123,001 \text{ [i.e. a straight line]}$$

Location of centers of circles:

Center of red circle - **42.51.25.76 N 73.24.24.12 W**
 Radius = **655,345 ft**

Center of blue circle - **39.31.02.87 N 75.48.02.51 W**
 Radius = **418,015 ft**

All measurements and geographical locations can be checked by the reader on Google Earth.

CONCLUSION

The United States is controlled by the same ultra-rich Elite who control London and Rome – and the rest of the world. They are generational members and practitioners of the old Babylonian religion. Their god is Baal.

They despise Christianity and are taking steps to destroy it. In other papers we show how far their plans have advanced and how close they have come to replacing true Biblical Christianity with their own Gnostic counterfeit.

These Elite families are truly the "children of wickedness" described in the Bible. They are also the "rebellious children" of Isaiah 30 and all who trust in the gods of Egypt.

The Bible tells us that all of these idols will be smashed to pieces when Christ returns and destroys the Babylonian system:

Jeremiah 50:2

"Declare ye among the nations, and publish, and set up a standard; publish, and conceal not: say, Babylon is taken, Bel is confounded, Merodach is broken in pieces; her idols are confounded, her images are broken in pieces."

Our findings show that the Elite know the earth is flat. We should hardly be surprised since they themselves came up with the lie that the earth is a spinning globe plummeting through the dark depths of empty space.

A line is only straight on a flat surface. All lines on a curved surface are, by definition, curved. Their network of Obelisks can only make manifest their "point within a circle" philosophy if the lines produced by the resulting alignments are truly straight – and therefore located on a flat earth.

We also know that their computations were based on standard Euclidian geometry, rather than the curved-surface geometry developed in the 1850s by a number of mathematicians, including the German, Bernhard Reimann. When L'Enfant and his fellow Freemasons were planning the occult aspects of Washington DC and its relationship to various Masonic structures across the Eastern US, they employed Euclidean geometry. Why? Because they knew the earth was flat and that their computations were accurate.

When Barack Obama was taking the oath of office in 2009, he stood facing the great shrine of Baal, the Washington Monument, during the entire inaugural ceremony. He was the first US President to do this. In similar fashion the Pope stands before the great shrine of Baal in the Vatican – the Vatican Obelisk – when he gives his annual *urbi et orbi* address. Increasingly our world leaders are "facing the obelisk" on important public occasions.

Elijah put this fundamental question to the people of Israel - **"How long halt ye between two opinions? if the LORD be God, follow him: but if Baal, then follow him."** (1 Kings 18:21) The Babylonian Elite decided long ago that Baal is the one true god and have pursued his system and his goals ever since.

Like their master, they are superb liars and are capable of hiding their true intentions with great ease. Christ said we can know them only by their fruit. If one takes the time to examine their fruit – and to do this properly one must have a great love of genuine fruit – then their duplicitous schemes become very apparent.

Isaiah 30:1-2

"Woe to the rebellious children, saith the LORD, that take counsel, but not of me; and that cover with a covering, but not of my spirit, that they may add sin to sin: That walk to go down into Egypt, and have not asked at my mouth; to strengthen themselves in the strength of Pharaoh, and to trust in the shadow of Egypt!"

**Jeremy James
Ireland
January 14, 2018**

For further information visit www.zephaniah.eu

Copyright Jeremy James 2018

APPENDIX A

Geographical Co-ordinates of Obelisks mentioned in this paper

	State	Obelisk	Co-ordinates	Height – ft.
1	District of Columbia	Washington Monument	38.53.22.10 N 77.02.06.84 W	555
2	Connecticut	Groton Monument [Fort Griswold]	41.21.17.94 N 72.04.45.91 W	135
3	Georgia	Signers Monument [Augusta]	33.28.17.88 N 81.57.41.58 W	50
4	Maryland	5th, 7th & 66th Ohio Infantry [Antietam]	39.28.31.33 N 77.44.47.14 W	23
5	Massachusetts	Bunker Hill Monument	42.22.34.87 N 71.03.38.77 W	221
6		Soldiers Monument [Swampscott]	42.28.06.60 N 70.55.04.65 W	30
7	N Carolina	World War II Memorial [Raleigh]	35.46.51.12 N 78.38.20.70 W	40 est
8		Vance Monument [Asheville]	35.35.42.30 N 82.33.05.30 W	65 est
9	New Hampshire	Tucke Monument [Star Island]	42.58.32.23 N 70.36.48.75 W	46
10	New Jersey	High Point Monument	41.19.15.50 N 74.39.41.85 W	220
11		Fort Mott Monument [Finn's Point]	39.36.42.19 N 75.33.21.94 W	85
12	New York	Major General Wool Monument [Troy]	42.45.40.31 N 73.40.11.24 W	76
13		Cleopatra's Needle [Central Park]	40.46.46.68 N 73.57.55.41 W	69
14		McKinley Monument [Buffalo]	42.53.11.12 N 78.52.41.34 W	96
15		Dover Patrol Monument [Brooklyn]	40.36.41.19 N 74.02.02.96 W	75
16	Pennsylvania	Dauphin County Veterans [Harrisburg]	40.17.30.13 N 76.54.00.46 W	110
17		Monument to US Regulars [Gettysburg]	39.48.40.45 N 77.14.08.71 W	85
18	S Carolina	Washington Light Infantry [Charleston]	32.46.37.27 N 79.55.49.86 W	42
19		Kings Mountain Monument	35.08.33.12 N 81.22.50.26 W	83
20	Virginia	Mahone Monument [Petersburg]	37.13.07.08 N 77.22.41.42 W	25 est
21	Canada	Pioneers Monument [Montreal]	45.30.07.90 N 73.33.17.26 W	41