

A Simple Scientific Proof that the Earth is Flat

by Jeremy James



Lambay Island, photographed at sea level at a distance of 26 miles.

A fabulous lie

As an imaginative construct, the 'globe earth' is a fabulous lie. When it was first proposed as a serious scientific theory in the 16th century, everyone knew it was nonsense. Not one shred of new evidence was offered to support it. The astronomers (all of whom were astrologers) simply reorganized the existing observational data and created a new model of the 'universe'. In line with the Hermetic philosophy that was then sweeping the royal courts of Europe, its main purpose was to disprove the Bible.

Since no new evidence had been offered, no effective counter-arguments were possible. What is more, outside the wealthy royal families and the banking elite who controlled the Papacy, no one had the financial resources and technical expertise to contest the theory experimentally with new observational data. As generations passed, and senior academic positions fell more and more into the hands of 'globe earth' theorists, the new model came to dominate the scientific establishment.

Another fabulous lie

It was given greater credibility by the invention of yet another audacious lie, known as 'gravity'. If large masses were attracting one another by some unknown means then, it was argued, the 'universe' would have the endless supply of energy that would be needed to regulate the motion of the planets and stars.

This second lie, known as 'gravity', was held up as a great scientific discovery when in reality it was merely a theory, and a very devious one at that. There is no evidence whatever that objects of any size exert a mutual attraction. Newton and his Masonic friends simply invented the idea in order to reinforce the 'globe earth' model.

With the invention of 'gravity', the model itself could also be substantially expanded to include 'planets' and 'stars' of enormous size, spread out over vast distances. In effect, by inventing *gravity*, Newton also invented the infinite depths of interstellar space – yet another fabulous lie.

This model is now so deeply entrenched in the minds of men that it is doubtful if even one in a thousand can see that it is a monumental Masonic hoax. The earth is not a planet, but a plane, while the planets and stars are just as the Bible describes them, namely lights in the sky. The earth is completely stationary, while the sun and moon travel in a daily circuit above it. Both the sun and the moon are tiny compared to the world around us, being roughly 30-35 miles in diameter and situated less than four thousand miles above the earth.

Satan's alternative reality

There is no such thing as outer space. No aliens. No UFOs. No distant galaxies. No light-years. No gigantic stars. No enormous planets. No earth-like planets in other galaxies. These are all part of Satan's alternative reality, built with great cunning on a few simple lies. This false reality has been further reinforced by another monumental Masonic hoax known as NASA. There are no satellites, no missions to Mars, no Moon landings, no black holes.

As the Bible states, the earth itself is enclosed in a huge dome known as the Firmament. Even if a rocket managed to reach the Firmament – which is impossible with existing technology – it would be unable to pass through it.



We would like to think that brainwashing and social programming of this kind can be found only in North Korea. But Satan is an extremely clever operator who has succeeded in turning the entire earth into *North Korea*.

The conditioning is so strong that even when rational, well-informed, intelligent people are presented with irrefutable evidence that the earth must be flat, they refuse to believe it. In fact, it doesn't even enter their mind that the earth can be anything other than a globe, so the question of its flatness is not even considered. We had a graphic demonstration of this when the photo shown above appeared in the *Blackpool Gazette*, an English newspaper, on 6 April 2014.

The photo was introduced with the following text:

Our picture of the day was taken by photographer and astronomer Stephen Cheatley from Winter Hill near Bolton, showing Blackpool Tower and the Isle of Man in the distance.

Stephen said: "I took advantage of some quite exceptionally clear conditions to capture this image, so I went to Winter Hill to see if I could capture the Isle of Man from such a long distance after seeing it the previous day from Blackpool."

The public response was exceptional, with many readers insisting that the photo was a fake. Seemingly the only ones who could accept that it was genuine were those who were already familiar with the incredible data compression that can be achieved with modern telescopic cameras.



Typical 300mm lens

Here is how the photographer described the shot in an online forum:

I took this image all the way from Winter Hill, Bolton on an amazingly clear day. In the distance lies the Isle of Man, with the lightly snow capped summit of Snaefell clearly visible along with the two large radio masts. The distance is 25 miles in a straight line to Blackpool Tower. The total distance to Snaefell (Isle of Man's highest point) is 90 miles.

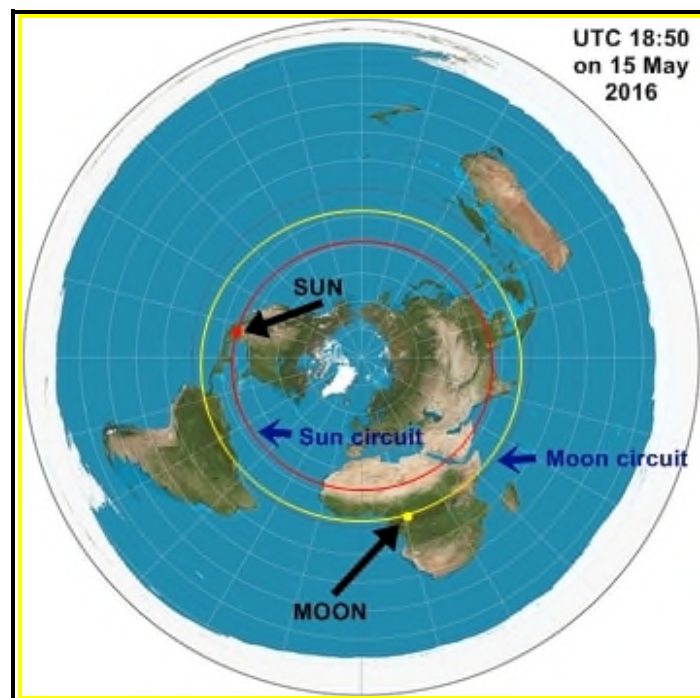
I used a 300mm lens with a 2x converter to take the shot. This heavily compresses the image, making everything appear much closer than they really are. Stand at the foot of the Tower on a clear day and hold out your little finger to get an idea of how high the wind turbines are from that perspective, yet here they look just as high as the famous Tower itself. The turbines reach higher than the Tower when the blades are at the highest point.

This image caused much discussion when I first put it online, due to the uniqueness of the viewpoint. Some people just couldn't accept that the land mass in the background was the Isle of Man, favouring Cumbria instead. It has been independently verified by photographic experts since as being 100% real, and it appeared as a two-page spread in the Blackpool Gazette.

Most of those who posted a comment about the photo were highly sceptical, with many claiming it was a deliberate fake. One reader, however, could see why it was genuine:

"It's all to do with depth of field and a good camera lens. I've seen shots across to Barrow from Fleetwood where the Lake District hills look enormous. The eye could never see them that way but a telescopic lens can." – Kate Stead

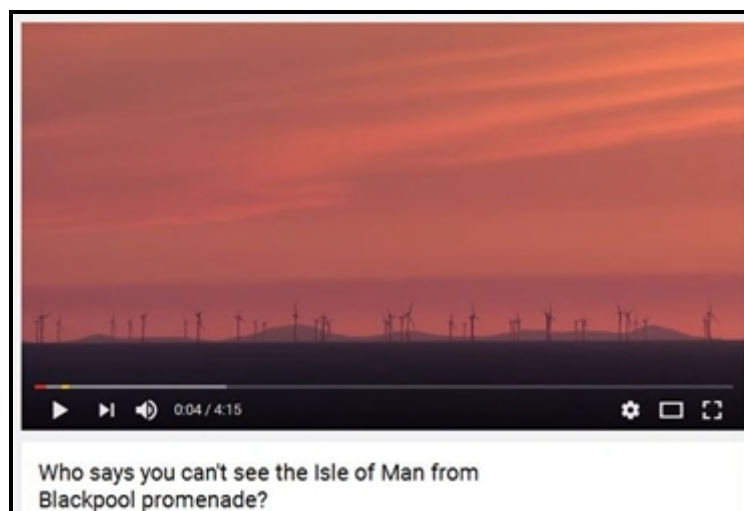
One of the most striking aspects of the many comments received is that no-one claimed the photo had to be a fake because the earth was a globe and that a line-of-sight shot over that distance was physically impossible. Indeed, the photographer himself did not claim that the photo proved anything either way about the curvature of the earth. It was as if any reference – good, bad, or indifferent – to the 'flat earth' was completely taboo.



The earth as it actually is.

The picture editor at the Blackpool Gazette, Mr Iain Lynn, later explained why the photo was genuine:

Here's why this picture is not fake... Stephen Cheatley's stunning image of Blackpool Tower with an Isle of Man backdrop has caused some controversy this week. Looking north west from Winter Hill, a line through Blackpool Tower will take you to the Isle of Man. Looking north west from Winter Hill, a line through Blackpool Tower will take you to the Isle of Man. Used as our 'Picture of the Day' feature on Facebook it attracted much criticism, from readers simply doubting the facts, to calling all-out Photoshop fakery. As a regular admirer of Stephen's technically excellent work, I'm 100% sure that this is a genuine image, and I'll explain why. Let's start with the line of sight. Looking north west from Winter Hill, a line through Blackpool Tower will take you to the Isle of Man. Some have suggested that the background mountains must surely be Barrow and the Lake District, but according to our map, to attempt a shot like that you'd have to be in Liverpool. So I'm happy that the details are correct, but how has the picture been taken? You can't see the Isle of Man from Blackpool, certainly not like that, right? Well, it's all in the lens choice. Remember that famous moment in Jaws, when Roy Scheider realises there's a shark, and the background suddenly moves away? In photography, it's called Field of View, and every lens has its own value. Without getting too technical, the longer the lens, the more narrow the field of view, and the background will get pulled forward. This compresses all the elements of the picture, and makes them look a lot closer and bigger than they actually are. Try it with binoculars, you'll get the same effect. Stephen has used a 300mm prime lens, with a x2 converter, making a whopping 600mm focal length. You'll get a decent shot of the moon with a set-up like that. So there it is. It's an image that you'll never experience with the human eye, but it's real. And I hope Stephen will take all the doubters and disbelief as evidence of what a truly remarkable picture this is.



In a video posted on YouTube on 4 July 2014 – **Who says you can't see the Isle of Man from Blackpool promenade?** – another reader, Mr Dave Reeves, demolished the sceptics with a stunning 4-minute clip of the Isle of Man, taken from Blackpool on the Lancashire coast.

One of the comments posted on YouTube about this video made a reference to the curvature of the earth:

From the shore line at Laxey we can clearly see the shore line lights at Whitehaven (circa 40 miles) and Blackpool (circa 60 miles.) This should not be possible if the earth is a ball and adheres to the curvature maths formula. The formula put forward by the heliocentric experts taking into account the supposed radius and circumference of the earth dictates that 60 miles equals a 2,400 foot drop in the curvature. If this formula were correct you should not be able to see the Isle of Man at all from Blackpool, Snaefell summit being circa 2000 feet. - Elsie

Elsie is right. This should not be possible if the earth is a globe. But obviously it is possible. So ... the earth is not a globe.

Some sceptics have tried to dismiss shots taken over such extended distances as the product of an optical phenomenon known as *atmospheric diffraction*. However, the four-minute video shows no evidence whatever of the blurring, shimmering or distortion which are typical of this rare and unstable phenomenon, often called a 'superior mirage'. In fact, the atmospheric conditions needed to mediate video images of this quality, with their marked chromatic stability, are very different from those needed to produce atmospheric diffraction.

Photos taken from Cleveleys in Lancashire

Another website, promoting the English seaside town of Cleveleys near Blackpool, gives several stunning photos of the Isle of Man taken from Cleveleys, 60 miles away:



<https://www.visitcleveleys.co.uk/about/views-across-water/seeing-isle-of-man.php>



ABOVE: The Isle of Man from Cleveleys, Lancashire, 2012 – distance 60 miles



ABOVE: The Isle of Man from Cleveleys, Lancashire, 2015 – distance 60 miles

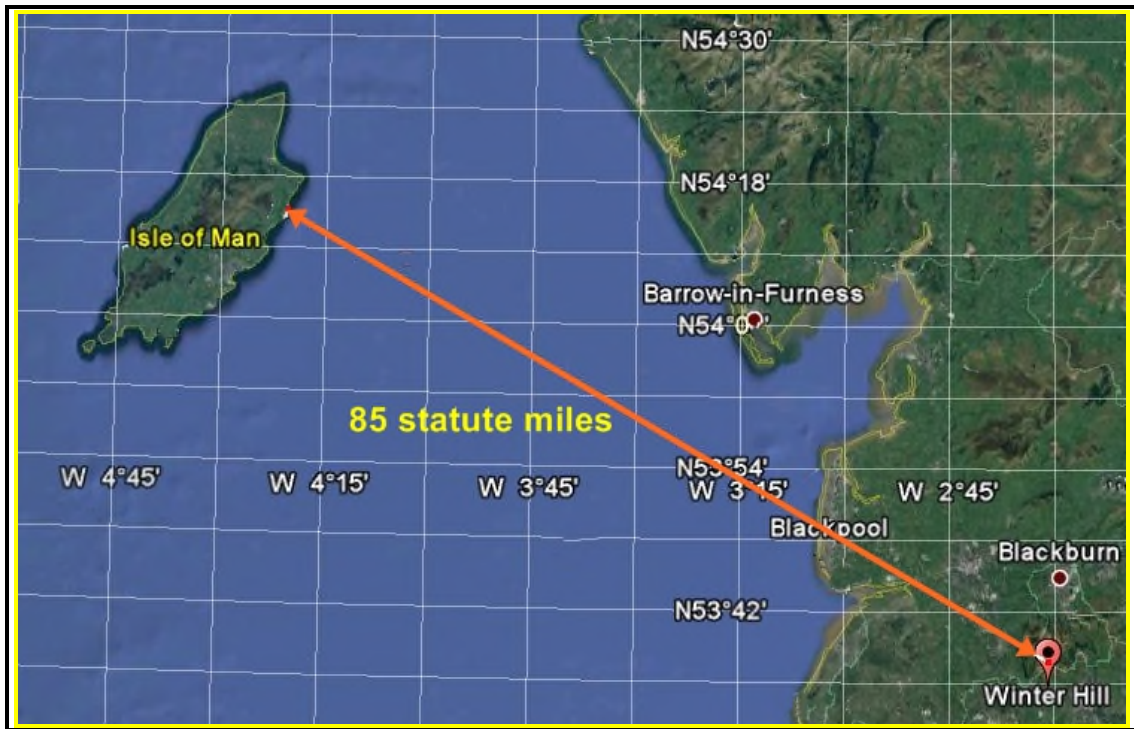


Isle of Man from Cleveleys, Lancashire, 2016 – distance 60 miles

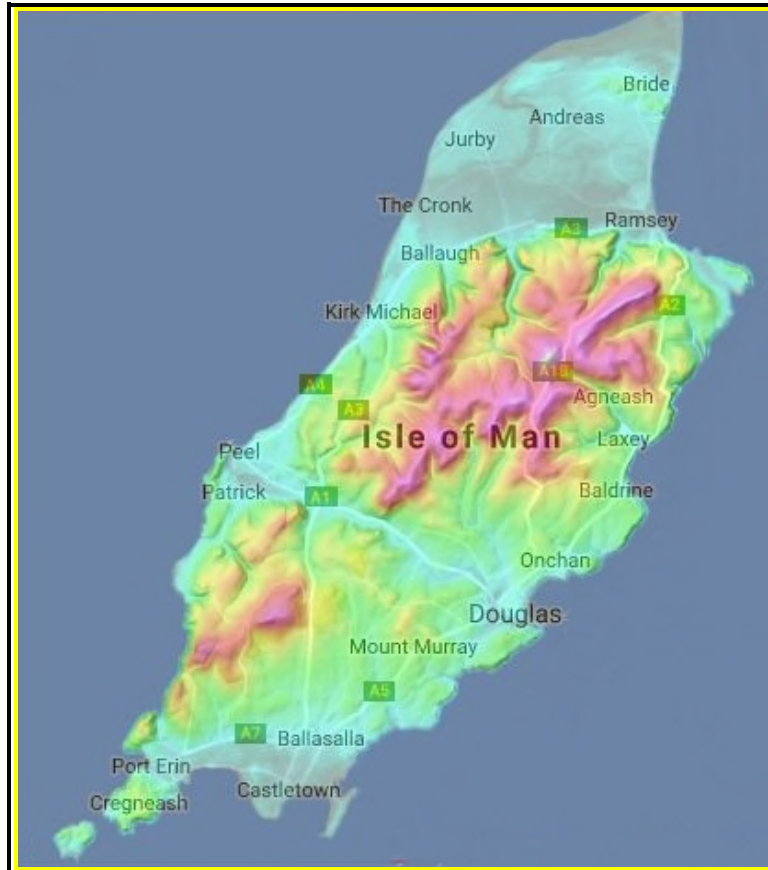
It should be obvious that none of these photos depended on an optical phenomenon of any kind. All they needed was a clear day! Each one is a straightforward, line-of-sight shot, made possible by the powerful telephoto lenses that are fitted to many modern cameras.

The map below shows the general location from which these photos were taken, while the one beneath it shows the location from which Mr Cheatley's photo was taken:





The Isle of Man – aerial view



The Isle of Man – topography.

The purple areas are about 2000ft above sea level.

CONCLUSION

If the Isle of Man is visible under fine weather conditions from Lancashire in the UK, then the Irish Sea is flat. If the Irish Sea is flat, then the oceans of the world are flat, and if the oceans of the world are flat, then the world is flat.

These photos are very easy to reproduce using modern telescopic cameras. Any of our readers could take similar photos of distant objects across a sea or lake. The average person now has the technology, for the first time in 500 years, to prove that the earth is flat. Why not use it and spread the news?

As Christians know – or ought to know – the Bible teaches that the earth is flat. See our earlier paper, *Biblical Cosmology as the LORD has Revealed* [posted 7 July 2016].

The Bible also confirms that the earth is stationary and that the sun moves in a circuit above the earth, just like the moon. Each is only 30-40 miles in diameter, with the sun located at a vertical distance above the earth of 3550 miles or thereabouts, and the moon at a vertical distance of 3370 miles. (Our estimates are based on observational data published on the Internet – see our earlier paper, *The Host of Heaven and Our Stationary Earth: The Great Cosmological Lie* [posted 16 May 2016].)

Satan seems to be preparing the world for a fake alien invasion, a great hoax designed to lure all nations into accepting a One World Government, along with a One World Ruler. The shock will convince the masses that mankind was created by highly intelligent beings from another galaxy, that this super-race has been observing our 'evolution' for several thousand years, and that we are now ready to take a giant leap forward into a higher state of consciousness. Television, Hollywood, and the mass media have been steadily conditioning the masses along these lines for the past sixty years or more.

This hoax can only work if the masses continue to believe that the earth is a globe, a planet in an insignificant solar system located in a small galaxy which is itself buried among thousands of other galaxies. However, if a sizeable number of people were to wake up and realize that the earth is flat and not a globe, then the great UFO deception that Satan seemingly needs to bring in the Antichrist might not work.

Christian pastors should be among the first group to recognize that the architects behind the New World Order are well capable of promoting the globe-earth lie. They should have enough discernment, based on God's Word, to see that Satan is certain to devise lies of this magnitude to deceive the masses. But they are not paying attention! They are not taking God at His word and testing the false claims made by science. The apostle Paul warned of this very danger when he referred to the "**oppositions of science falsely so called**" (1 Timothy 6:20).

Many aspects of science are perfectly sound, but Satan has twisted some of them to build a false reality in the minds of men. In doing this he is using his earthly servants – the "children of wickedness" – to reinforce the illusion. NASA is a great temple of Masonic lies and disinformation. So too are many so-called scientific institutions and university faculties. The number of people needed to keep this illusion in motion is probably no more than ten thousand or so, all drawn from the ranks of the "children of wickedness".

Is it difficult to keep a lie like this alive? Not for these people. They have no difficulty lying. As the Bible tells us, it is in their very nature:

**"The wicked are estranged from the womb: they go astray
as soon as they be born, speaking lies."
(Psalm 58:3)**

Jeremy James
Ireland
September 14, 2016
[Revised August 18, 2019]

For further information visit www.zephaniah.eu

Copyright Jeremy James 2016